

Save: 4/30/2020 10:48 AM ehendrickson Plot: 4/30/2020 10:52 AM P:\UZ\VV\IRGH\144183\5-final-dsgn\51-drawings\10-Civil\cad\dwg\exhibit\sheet\144183\_Exhibit\_SilverLakeTrail.dwg



BAILEY LAKE

SILVER LAKE

3RD STREET N

2ND STREET N

5TH AVENUE WEST

6TH AVENUE WEST

9TH AVENUE W

1ST STREET NORTH

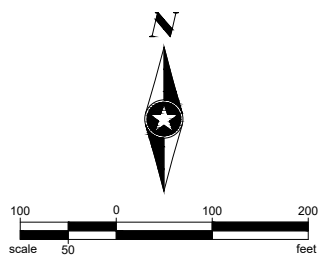
W CHESTNUT STREET

CHESTNUT STREET



1ST STREET SOUTH

1ST STREET SOUTH

2ND STREET SOUTH



**LEGEND**

	EXISTING TRAIL
	PROPOSED TRAIL (1.592' PAVED) (1.510' FLOATING)



PHONE: 218.741.4284  
615 9TH STREET NORTH  
VIRGINIA, MN 55792-3761  
www.sehinc.com

FILE NO. VIRGI 144183
DATE: 4/30/2020

**PROPOSED TRAIL EXHIBIT  
SILVER LAKE  
VIRGINIA, MINNESOTA**

**EXHIBIT  
NO. 1**